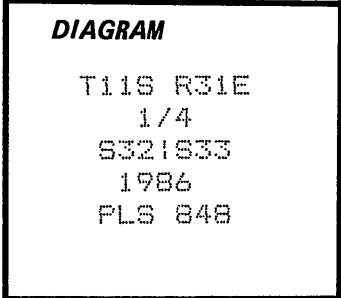


CERTIFIED RECORD OF LAND CORNER MONUMENTATION

INDEX No. X-9

History of original corner establishment:

Corner is originally established by Robb & Gradon, in 1881, under "General Land Office" Contract No. 383. Surveyor Generals Notes State: Set Stone 16x10x10 for 1/4 Sec. Cor.



from which:

A Pine 10 in. dia. bears N35°E., 39 lks. dist.  
" " 24" " " " S70°W., 63 " "

Description of corner evidence found:

Corner falls in road cut and all evidence is lost to construction of the road.

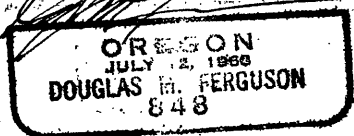
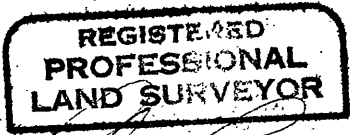
Examined all pine trees, standing, down, or the remains thereof, no evidence found, here again the trees have been lost to road construction. Re-established the corner at proportionate measure between the corner found 1/2 mi. North and the line tree found 638.9 ft. South. This proportion position fits the call to the Creek 2 chains North.

Description of monument and accessories I established to perpetuate the original location of this corner:

Set 2-1/2"x30" aluminum pipe with 3-1/2" aluminum cap, stamped as shown on the DIAGRAM, SET 6" in the ground and raised a mound of stone & earth around the pipe.

From Which:

A Fir 9" dia., Bears S58°W., 33.9 ft., scribed: 1/4 S32 BT  
A Fir 12" dia., Bears N50°E., 58.8 ft., scribed: 1/4 S33 BT  
Measurements to trees taken with a metal tape and magnetic compass, with Declination set off 20 deg. East. Nailed a brass washer stamped PLS 848 on blaze above BT scribe, Bearing Tree Sign above blaze, and warning sign on back of each tree. Painted a 6" red band at breast ht. around each tree. Set steel fence post with warning sign, North alongside pipe, in the stone mound.



This work is performed by:  
Douglas M. Ferguson PLS 848  
Mt. Vernon Oregon.  
On: June 23, 1986  
Refer to Map of Survey No. 941

Office of Surveyor County of Grant  
State of Oregon, I hereby certify that the within instrument was filed in this office  
for record on the 20 day of Sept, 1986  
Robert D. Bayett by \_\_\_\_\_  
(COUNTY OFFICIAL) (DEPUTY)